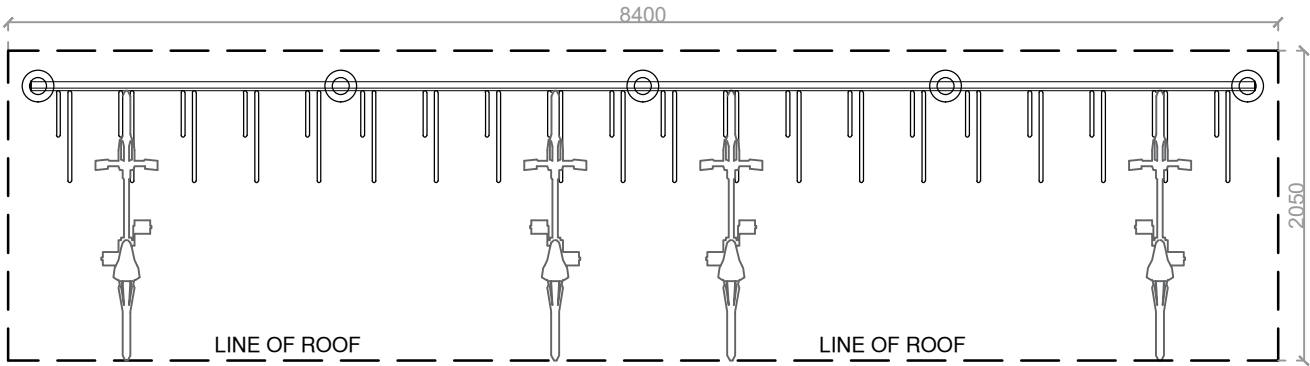


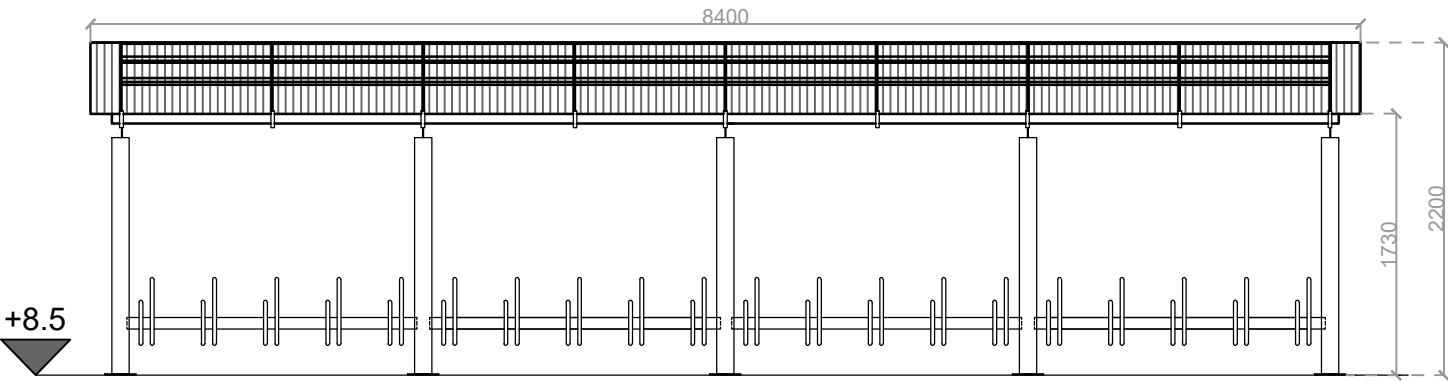


BICYCLE PARKING LOCATIONS

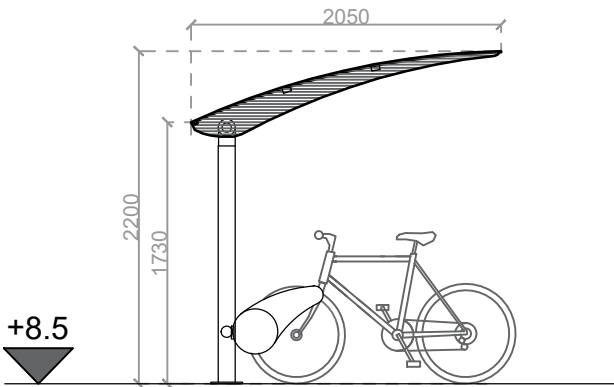
# BICYCLE PARKING SHELTER



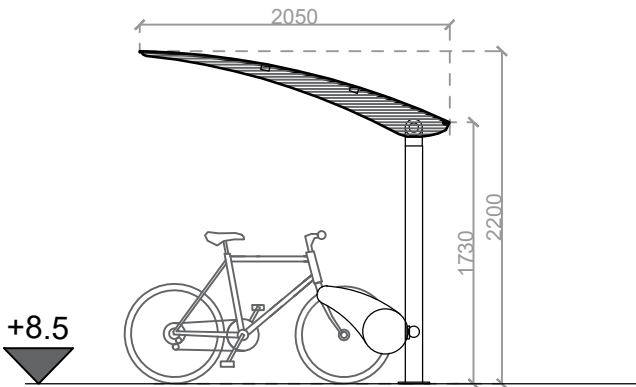
PLAN



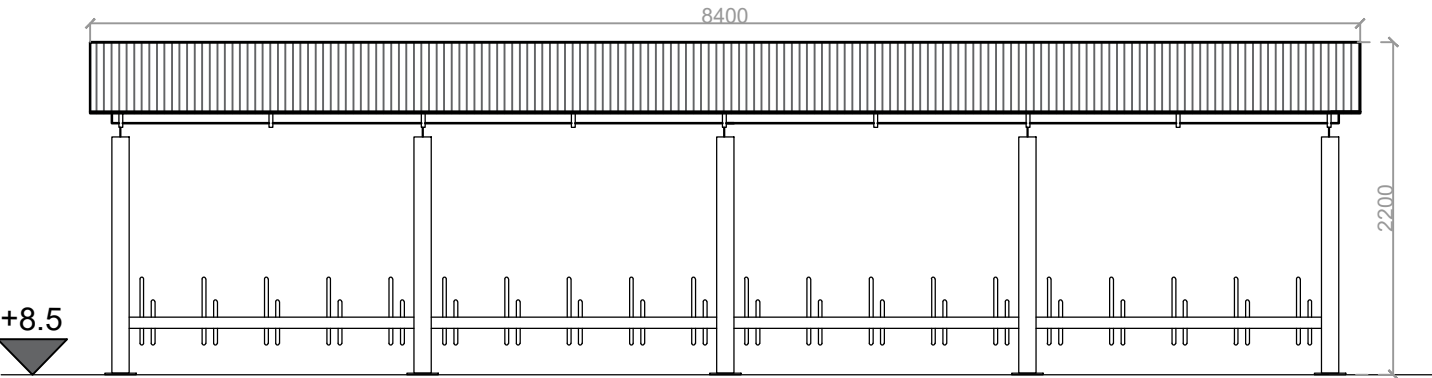
FRONT ELEVATION



SIDE ELEVATION



SIDE ELEVATION



REAR ELEVATION

Copyright CPWA Planning & Architecture  
Copyright and ownership of this drawing is vested in CPWA Planning & Architecture whose prior written consent is required for its reproduction /publication in any form. No dimensions to be scaled from this drawing. Dimensions to be checked on site and any discrepancies to be notified to the Architect

- THIS DRAWING IS ISSUED ONLY FOR THE PURPOSE OF:
- ☐ INFORMATION
  - ☐ PRELIMINARY
  - ☒ PLANNING PERMISSION
  - ☐ FIRE SAFETY CERTIFICATE
  - ☐ DISABILITY ACCESS CERTIFICATE
  - ☐ BUILDING REGULATIONS COMPLIANCE
  - ☐ TENDER
  - ☐ CONSTRUCTION

NO REVISION DATE

**CWPA**  
planning & architecture  
Unit 10  
North Street Business Pk.  
North Street, Swords,  
Co. Dublin, Ireland  
T: 01 8909550  
F: 01 8408275  
E: info@cwpa.com  
W: www.cwpa.com

**IRISH PLANNING INSTITUTE**  
CORPORATE MEMBER

CLIENT RONDESERE LTD.			
PROJECT PROPOSED LRD APPLICATION @ GRANGE ROAD, BALDOYLE, DUBLIN 13			
TITLE PROPOSED BICYCLE PARKING SHELTER			
SCALE A3-1:50	DRAWN J.D	DATE NOV. 2023	DRG NO 22039-PL-14